

AREA COVERED IN ZONE IX PART-II

AREA COVERED IN ZONE IX PART-I

AREA COVERED IN ZONE IX PART-IV

AREA COVERED IN ZONE IX PART-V

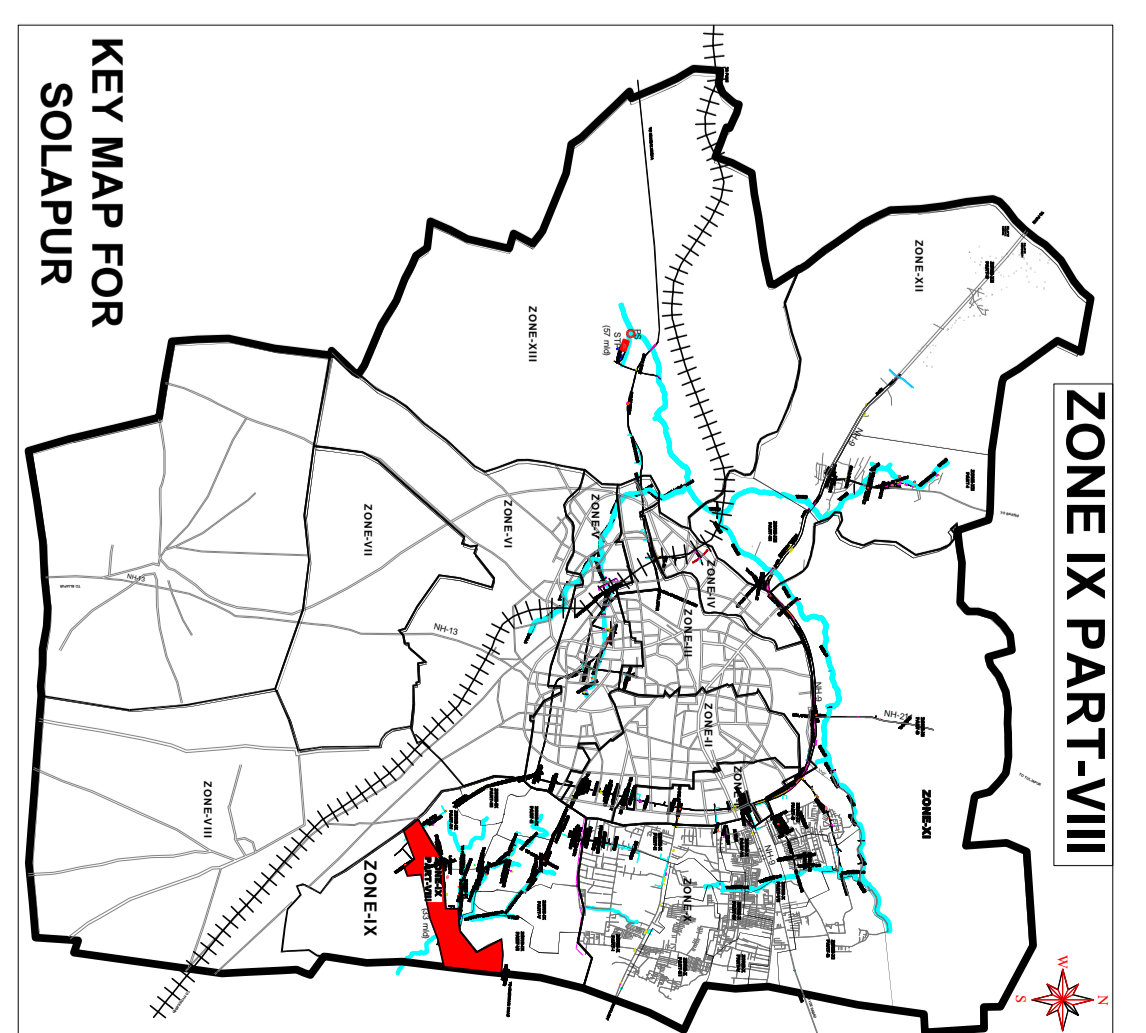
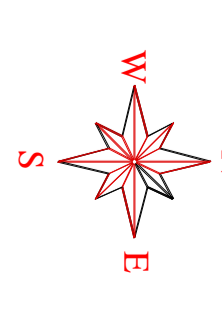
AREA COVERED IN ZONE IX PART-VII

AREA COVERED IN ZONE IX PART-VI

ZONE-IX PART-VIII

FLOW FROM ZONE IX PART-III

FLOW TOWARDS STP

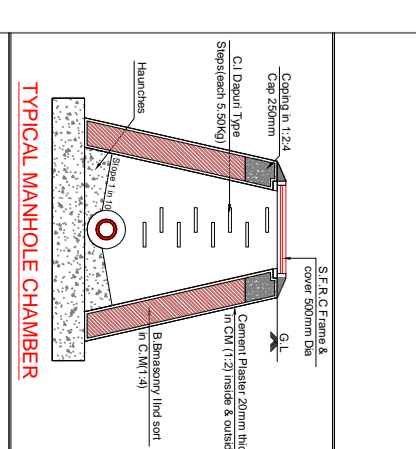


KEY MAP FOR SOLAPUR

PIPE DETAILS	COLOR
1. 150MM	Blue
2. 300MM	Green
3. 300MM	Red
4. 300MM	Yellow
5. 300MM	Purple
6. 300MM	Orange

**LEGEND:**

1. Sewer Main	Blue line
2. Sewer Light Network	Blue dashed line
3. Manhole	Blue circle
4. Pipe Direction	Blue arrow
5. Canal	Black line
6. Boundary Line	Black dashed line
7. Boundary	Black solid line



**NAME OF PROJECT:** SOLAPUR CITY SEWERAGE NETWORK  
**PROVIDING SERVICE AREA:** INVENTORY OF THE EXISTING MANHOLE COVER COLLECTION  
**TITLE:** PROVISION COLLECTION AND ZONE IX PART-VIII  
**DRAWN:** UTKARSHI/STW/2019/001  
**DATE:** 28/03/2019  
**DRAWN BY:** ANIL  
**SCALE:** 1:250  
**CONSULTANTS:** UTKARSHI