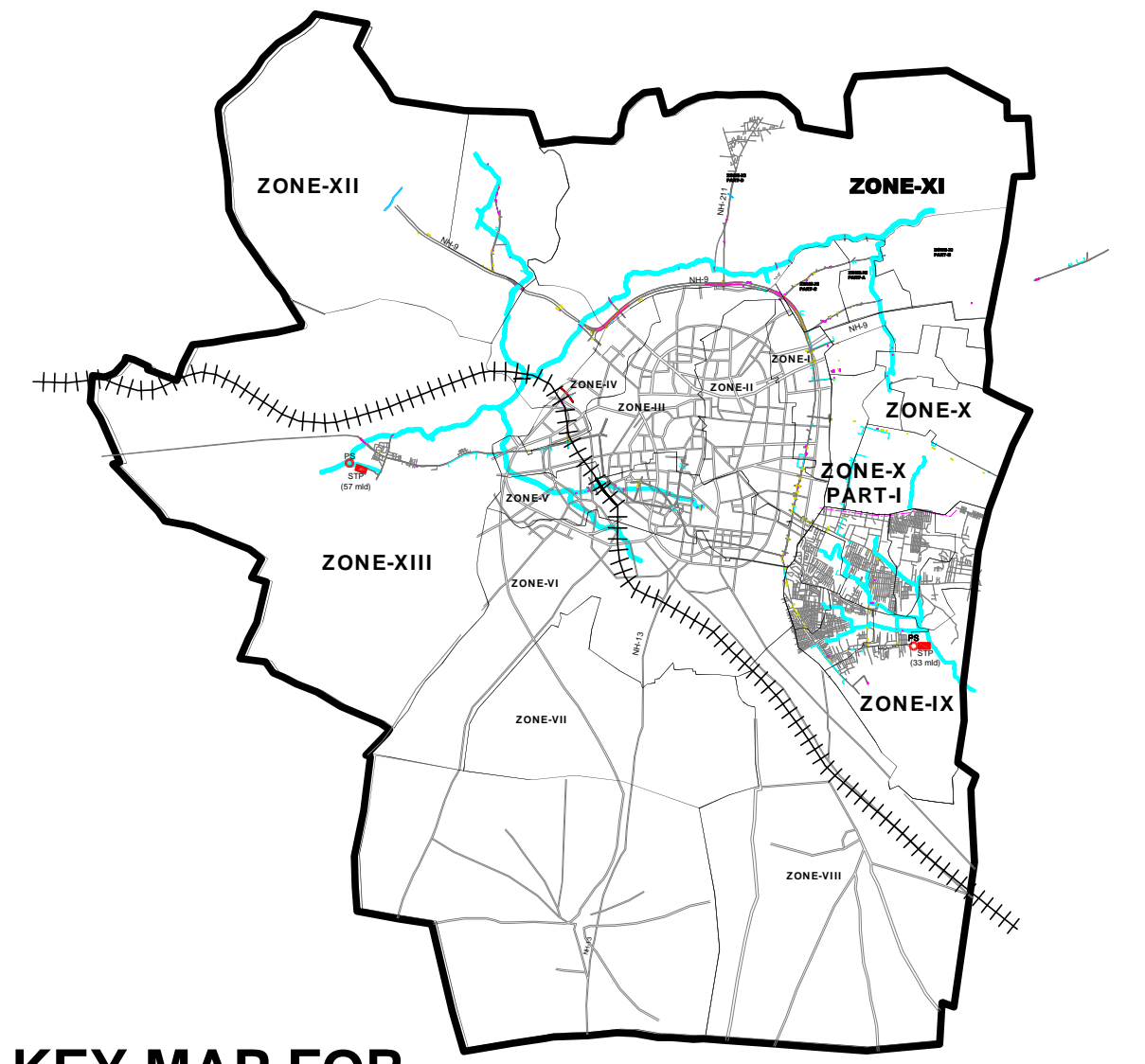
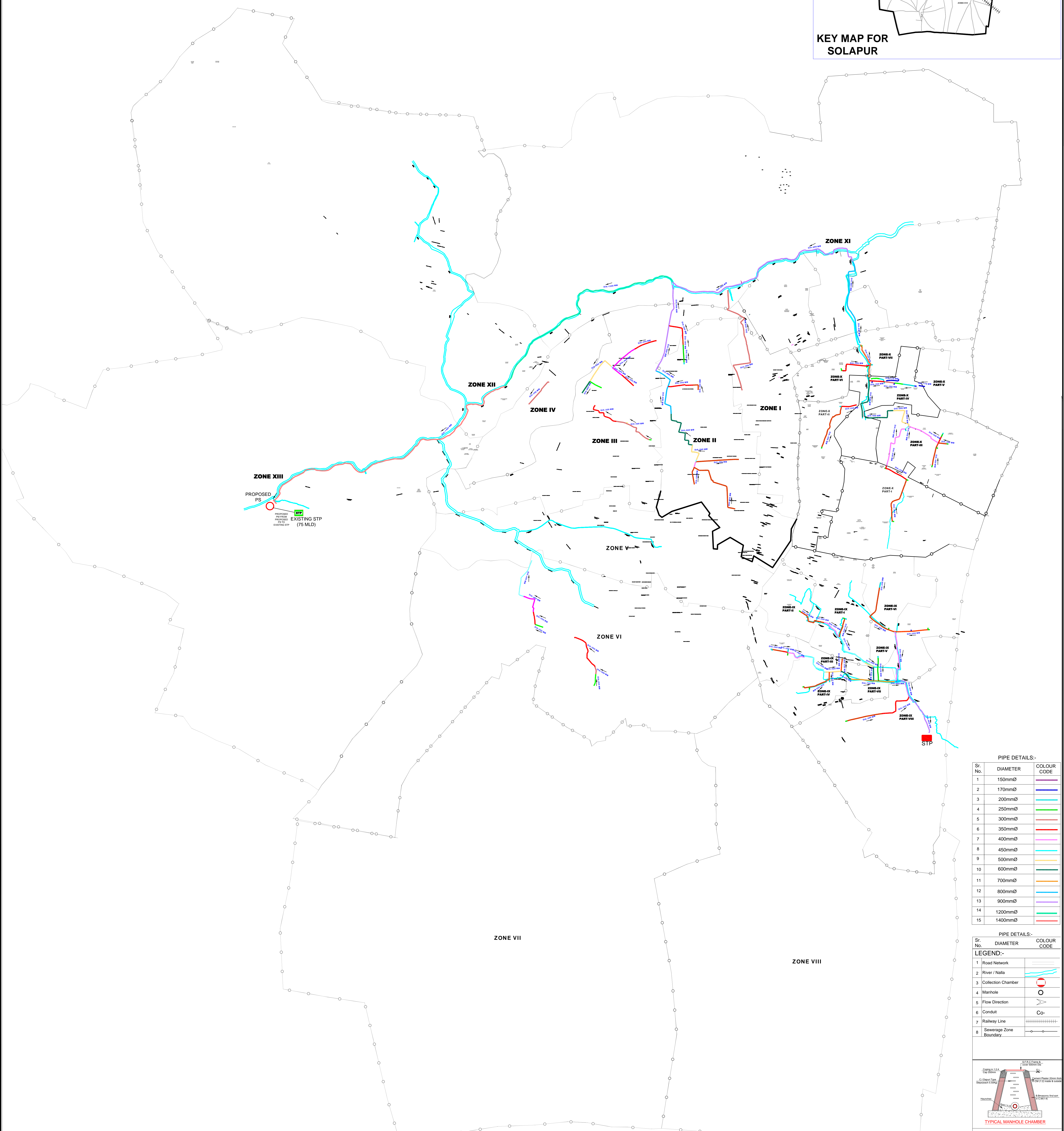


**MAIN LINE MAP FOR ALL ZONES**



**KEY MAP FOR SOLAPUR**

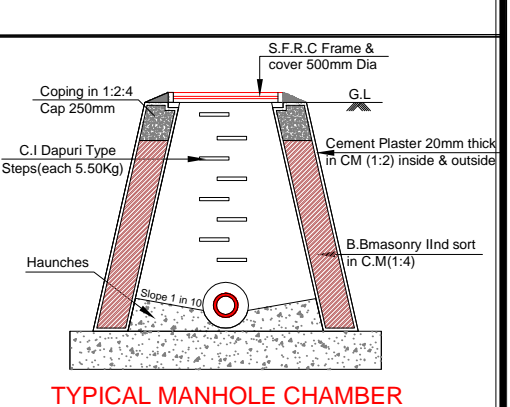


**PIPE DETAILS:-**

Sr. No.	DIAMETER	COLOUR CODE
1	150mmØ	Red
2	170mmØ	Blue
3	200mmØ	Cyan
4	250mmØ	Green
5	300mmØ	Orange
6	350mmØ	Yellow
7	400mmØ	Pink
8	450mmØ	Light Blue
9	500mmØ	Light Green
10	600mmØ	Light Orange
11	700mmØ	Light Yellow
12	800mmØ	Light Cyan
13	900mmØ	Light Blue
14	1200mmØ	Light Green
15	1400mmØ	Light Orange

**LEGEND:-**

1	Road Network	—
2	River / Nalla	~
3	Collection Chamber	○
4	Manhole	○
5	Flow Direction	→
6	Conduit	Co-
7	Railway Line	
8	Sewerage Zone Boundary	○-○-○



**NAME OF PROJECT:-**  
PREPARATION OF DPR FOR PROVIDING SEWERAGE SCHEME IN NEWLY DEVELOPED AREA AT SMC-SOLAPUR

**TITLE:-**  
MAP SHOWING MAIN SEWERAGE LINES IN PROJECT AREA OF SOLAPUR

**DRG NO.:-** UCPL/19/SEW/11/DWG/R8/25

**DATE** 02.11.2019 **CHD BY** RMK

**DRN BY** R.R.H. **SCALE** N.T.S

**CONSULTANTS:**  
UNITECH  
An ISO 9001:2015 Company  
7, RAJAWADSA AWARDMENT, PLOT NO. 28, MAYUR COLONY NEAR JODI HIGH SCHOOL, SOLAPUR.  
PHONE (INDIA) 411 238 44 41 02 (24x7) 25434102546667  
Mail: info@unitech.com, admin@unitech.com  
WEB: www.unitech.com